JOINT ACTIONS FOR THE SAFETY OF EARTH AND PROPERTY RIGHTS

ONU-GGIM
Land Administration and Management Expert Group

Naciones Unidas

REUNIÓN DE LA ONU GGIM-GRUPO DE EXPERTOS EN ADMINISTRACIÓN Y GESTIÓN DE LA TIERRA ,14 Y 15 DE MARZO DE 2017, DELFT, HOLANDA

UN-GGIM | United Nations Committee of Experts on Global Geospatial Information Management

kadaster Kadaster Holanda

INEGI
INSTITUTO NACIONAL DE ESTADÍSTICA Y GEOGRAFÍA

Land Distribution in Mexico, by types and agencies

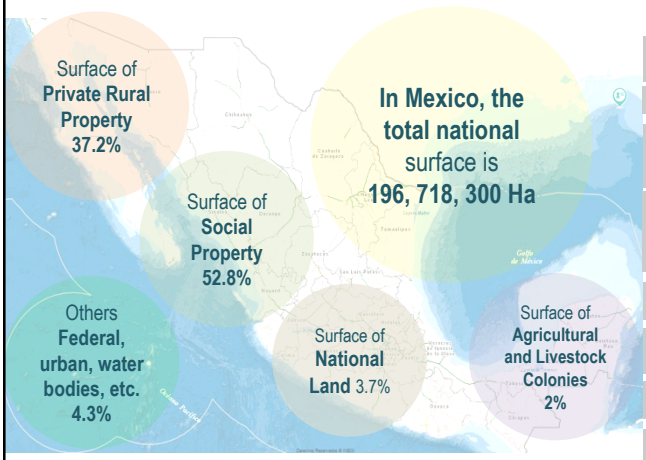

Legal framework in cadastre:

- Political Constitution of the United Mexican States — SEDATU
- Agrarian Law — RAN
- General Law on Human Settlements, Land Use Planning and Urban Development — SEDATU
- Initiative of General Law to Harmonize and Homologate Public Real Estate Registries, Moral People and Cadastre — SEDATU, RPPyC, Catastro
- Cadastral Laws — Catastro
- Laws and Regulations of the Public Property Registry — RPPyC
- LSNIEG — INEGI
- Federal Civil Code — Suprema Corte

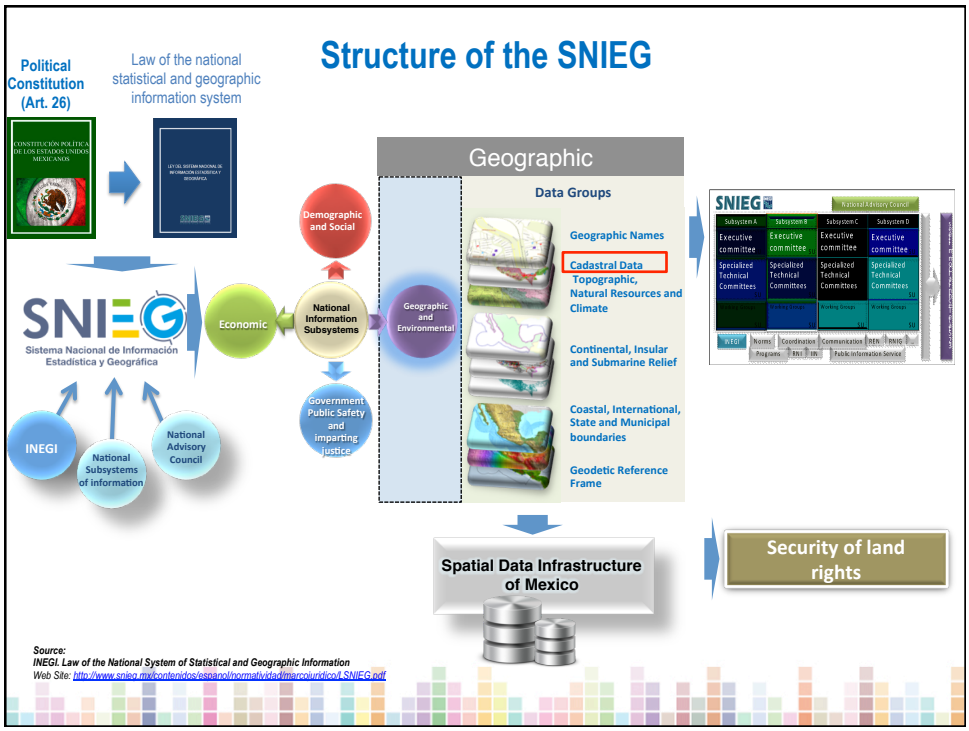
Structure of the SNIEG
Political Constitution (Art. 26)
Law of the national statistical and geographic information system
SNIEG
Sistema Nacional de Información Estadística y Geográfica
INEGI
National Subsystems of information
National Advisory Council
Economic
National Information Subsystems
Demographic and Social
Government Public Safety and imparting justice
Geographic and Environmental
Geographic
Data Groups
Geographic Names
Cadastral Data
Topographic, Natural Resources and Climate
Continental, Insular and Submarine Relief
Coastal, International, State and Municipal boundaries
Geodetic Reference Frame
Spatial Data Infrastructure of Mexico
Security of land rights
Source:
INEGI. Law of the National System of Statistical and Geographic Information
Web Site: http://www.snieg.mx/contenidos/espanol/normatividad/marcojuridico/LSNIEG.pdf

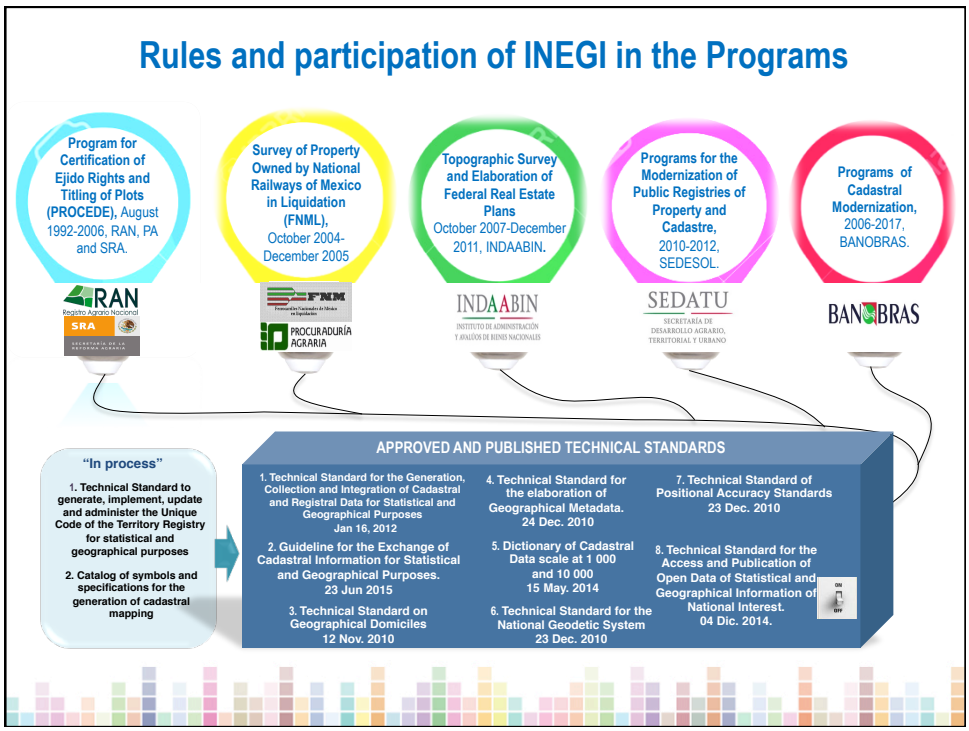
Rules and participation of INEGI in the Programs
Program for Certification of Ejido Rights and Titling of Plots (PROCEDE), August 1992-2006, RAN, PA and SRA.
Survey of Property Owned by National Railways of Mexico in Liquidation (FNML), October 2004-December 2005
Topographic Survey and Elaboration of Federal Real Estate Plans October 2007-December 2011, INDAABIN.
Programs for the Modernization of Public Registries of Property and Cadastre, 2010-2012, SEDESOL.
Programs of Cadastral Modernization, 2006-2017, BANOBRAS.
RAN
SRA
FNM
PROCURADURÍA AGRARIA
INDAABIN
SEDATU
BANOBRAS
"In process"
1. Technical Standard to generate, implement, update and administer the Unique Code of the Territory Registry for statistical and geographical purposes
2. Catalog of symbols and specifications for the generation of cadastral mapping
APPROVED AND PUBLISHED TECHNICAL STANDARDS
1. Technical Standard for the Generation, Collection and Integration of Cadastral and Registral Data for Statistical and Geographical Purposes Jan 16, 2012
2. Guideline for the Exchange of Cadastral Information for Statistical and Geographical Purposes. 23 Jun 2015
3. Technical Standard on Geographical Domiciles 12 Nov. 2010
4. Technical Standard for the elaboration of Geographical Metadata. 24 Dec. 2010
5. Dictionary of Cadastral Data scale at 1 000 and 10 000 15 May. 2014
6. Technical Standard for the National Geodetic System 23 Dec. 2010
7. Technical Standard of Positional Accuracy Standards 23 Dec. 2010
8. Technical Standard for the Access and Publication of Open Data of Statistical and Geographical Information of National Interest. 04 Dic. 2014.

Derivatives Products

National Indicators Catalog

Indicators of the Structure of Social Property in Mexico

Cadastral Section of the Municipal and Delegational Government Census

Municipal Cadastre Profile

Tabulated: Municipal Register of Mexican Cadastral Information CNGMD

Cadastral Modernization Program

Diagnostics and Executive Projects

Cadastral Management System

PROCEDE (Certification Program for Ejidal Rights and Titling of Lands)

Certificates and Titles

Cadastral Map

Basic Tabulations by Municipality (Agrarian Nuclei)

National Census of Municipal and Delegational Governments (CNGMD)

Censo Nacional de Gobierno 2015 Municipios y Delegaciones

In the framework of the work of the **Specialized Technical Committee on Cadastral and Registrant Information**, it was decided that, from 2013 onwards, questions on the topic of cadastre be integrated into this Census.

It allows to know the **situation that prevails in the country on the registration of cadastral information**.

IV. Municipal Cadastral and Property Tax Collection

* Structure and organization
* Cadastral modernization
* Cadastral processes
* Property tax
* Valuation
* Safeguard and TICS
* Cadastral linking

It allows to know the perspectives and tendencies of the **planning and management of the territory**.

* Public administration related to the territory
* Regulatory framework
* Territorial reserves
* Irregular human settlements
* Human settlements in risk areas
* Urban development through compact city strategy
* Inter-institutional coordination and exchange of information

Module 1. City Hall

Module 2. Public, municipal or delegational administration

Module 3. Public security

Module 4. Municipal Justice

Module 5. Drinking water and sanitation

Module 6. Solid urban waste
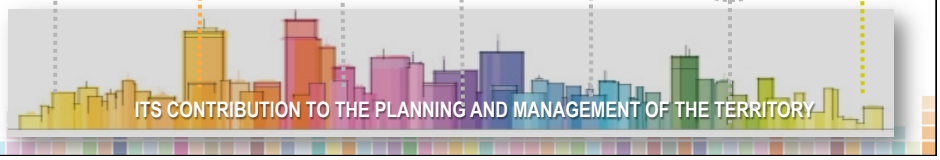
New Module. Planning and Territorial Management